



HSL
HRT

Uusi avoin Reittiopas

Petro Tamminen

matka.hsl.fi

Reittiopas.fi NOW

Your current location

Home	HSL Office	Salapaikka
15min 2min	3min 0min	16:34 11min

To stop	Line	Destination	Leaves	Next
340m	72	Rautatientori	2min	11min
380m	72	Tapanila	3min	11min
390m	I	Helsinki	3min	13min
3.4km	550	Itäkeskus(M)	1min	2min
3.4km	550	Westendinasen	3min	7min

NEAR YOU YOUR FAVOURITES



Route search Timetables and stops • Route map • Cycling and walking

HSL.fi

Route search

Advanced search

From Map | A-Ö
To Map | A-Ö

Time 23 :19 Date Today
 Departure time Tomorrow
 Arrival time

Search



Timetable search

Route or stop number Search

Disruption info

Subscribe to Disruption info on routes important to you >

Disruption info Cancelled departures

72 Helsinki local traffic, line 72 from Rautatientori, 22:27 cancelled. Cause: technical problems.

Earlier traffic bulletins

Previous searches

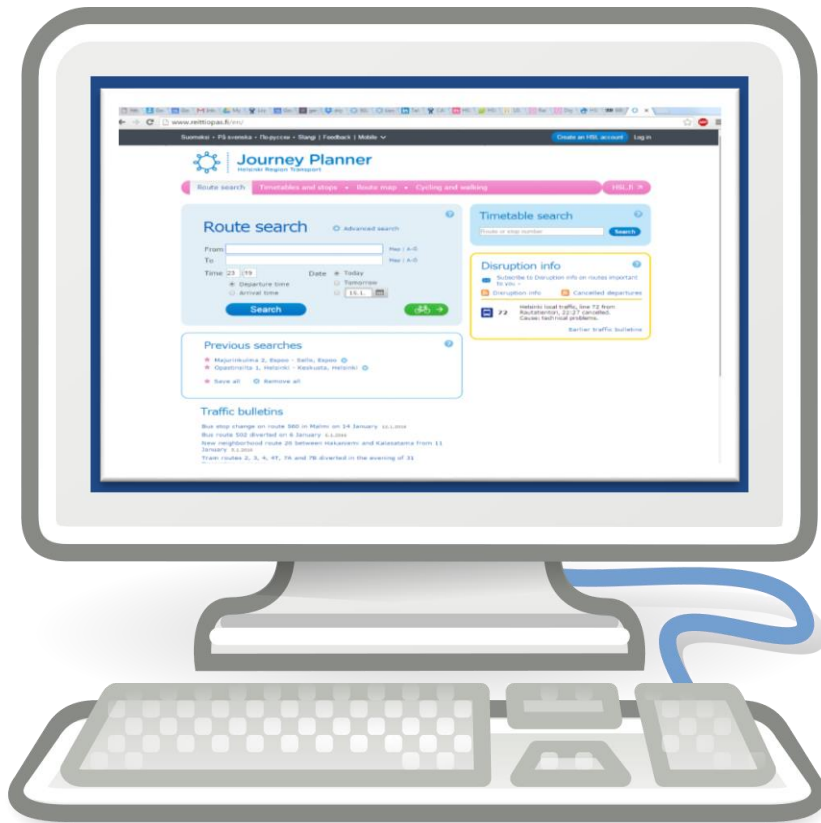
- Majurinkulma 2, Espoo - Sello, Espoo
- Opastinsilta 1, Helsinki - Keskusta, Helsinki
- Save all Remove all

Traffic bulletins

- Bus stop change on route 560 in Malmi on 14 January 12.1.2016
- Bus route 502 diverted on 6 January 6.1.2016
- New neighborhood route 26 between Hakaniemi and Kalasatama from 11 January 5.1.2016
- Tram routes 2, 3, 4, 4T, 7A and 7B diverted in the evening of 31 December 30.12.2015

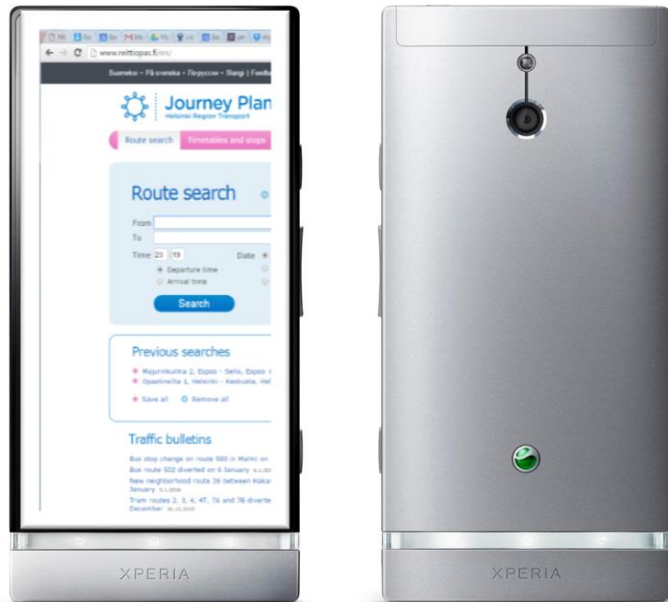


2001 - 2015




- Otaniemeläisen startupin kehittämä
- 160 000 käyttäjää/vrk
- Suositteluaste yli 50!
- Pitkälle hiottu tuote
- Toimii erinomaisesti tietokoneella

2001 - 2015




- 65 % Käyttää mobiililaitteella
- Ei tue reaaliaikadataa, jota HSL tuottaa syksyllä
- Ikääntynyt - pakko uusia


HSL





Livi



Tampere

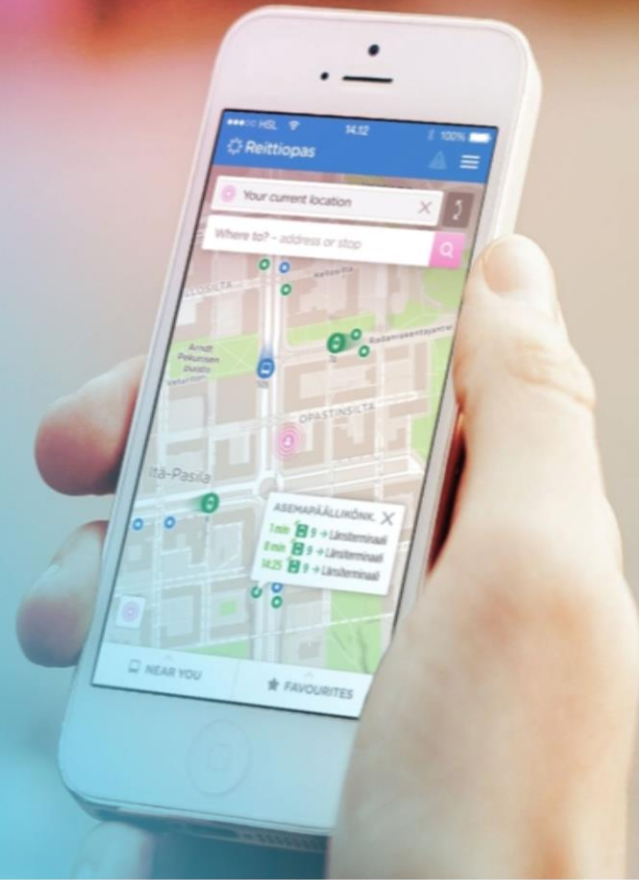


I R O

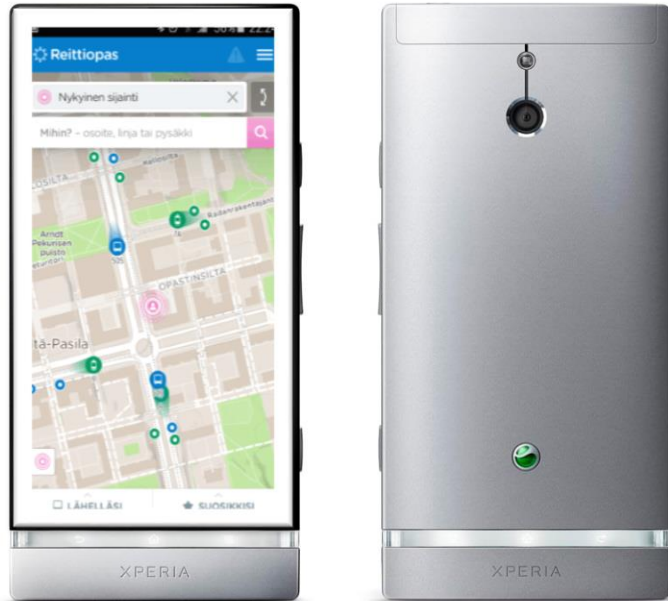


digitransit

The next generation journey
planner in the making.
Contribute and leave your mark!

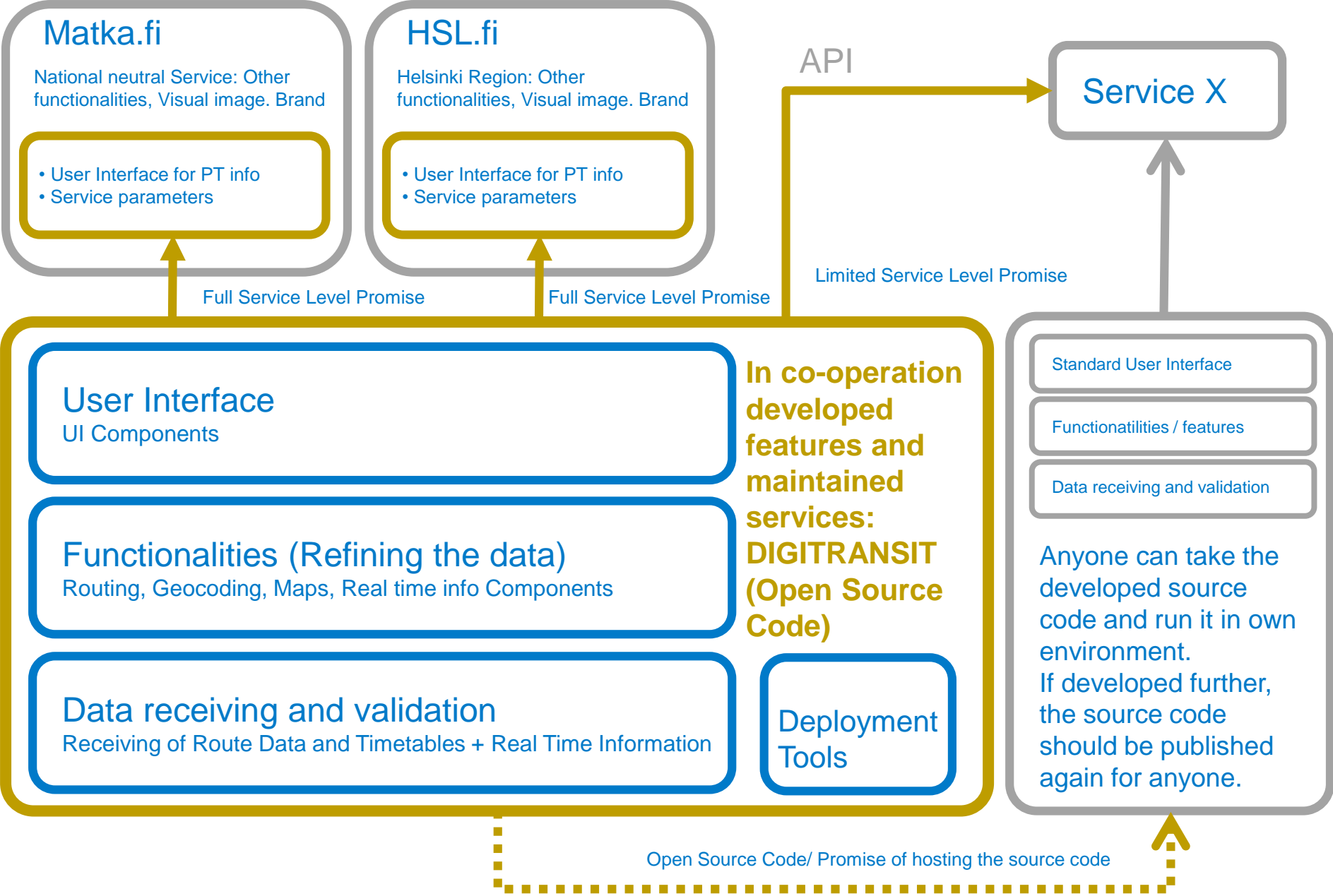


Digitransit – Uuden Reittioppaan ydin



- Mobiilikäyttöön optimoitu
- Reaaliaikadataan perustuva
- Multimodaali reititys
- Avoin lähdekoodi
- Yhteistyö Liikenneviraston kanssa (Matka.fi-palvelu)

Project Scope



Men at Work



Sami
User interface
developer



Samuli
Scrum master
Coordination
between PO
and the team



Tomi
National
data



Ville
User interface
developer



Vesa
Geocoding,
search



Hannes
Map data



Ville
Designer

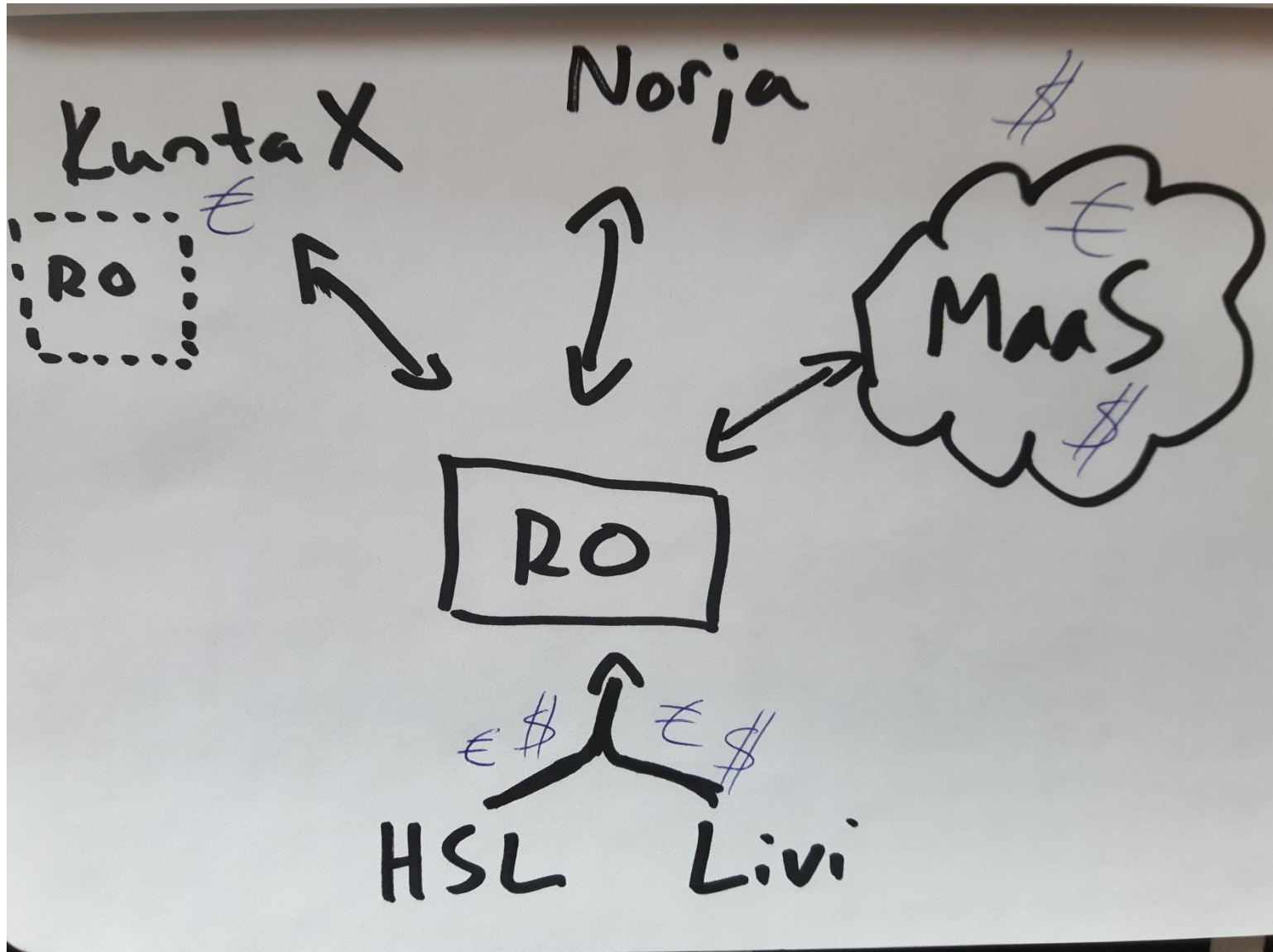


Tuukka
Architect



Markku
User interface
developer







55%



20:22

Pitkäperjantai

Tomorrow, 00:00

Suomi



Oulunkylän
Asema



Last refreshed at
19:57

Refresh



Periscope



Goggles